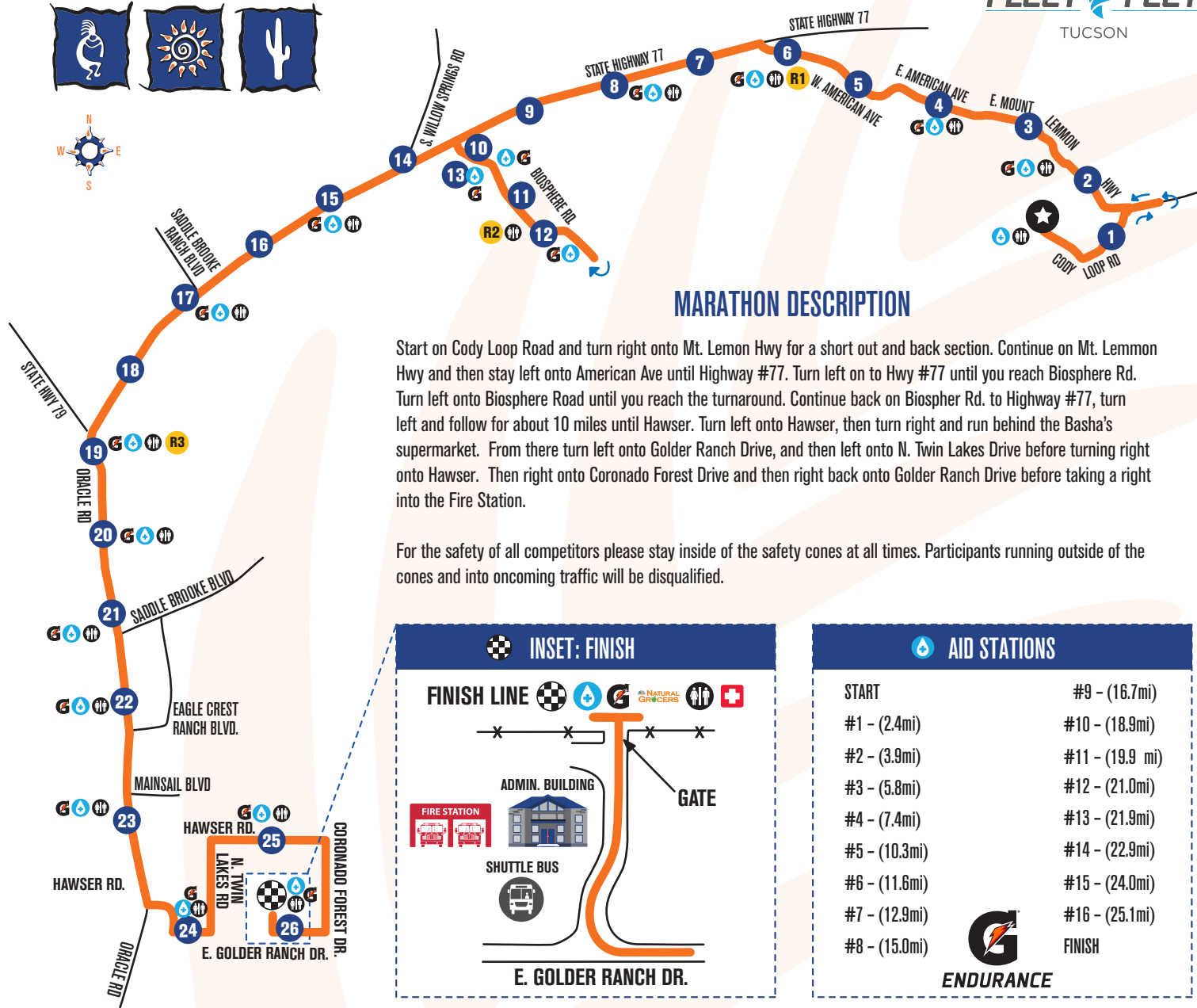


HOLUALOA TUCSON MARATHON & MARATHON RELAY COURSE MAP

HOLUALOA
Tucson Marathon



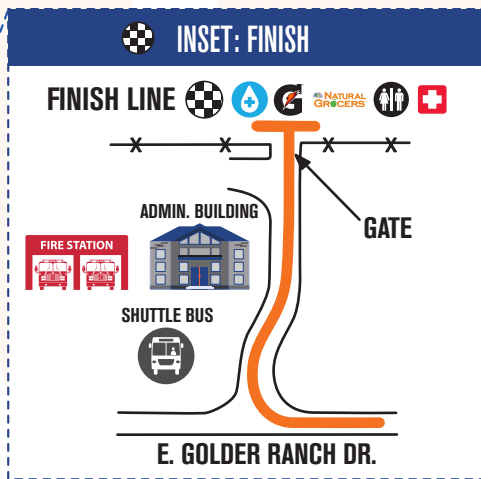
FLEET FEET
TUCSON



MARATHON DESCRIPTION

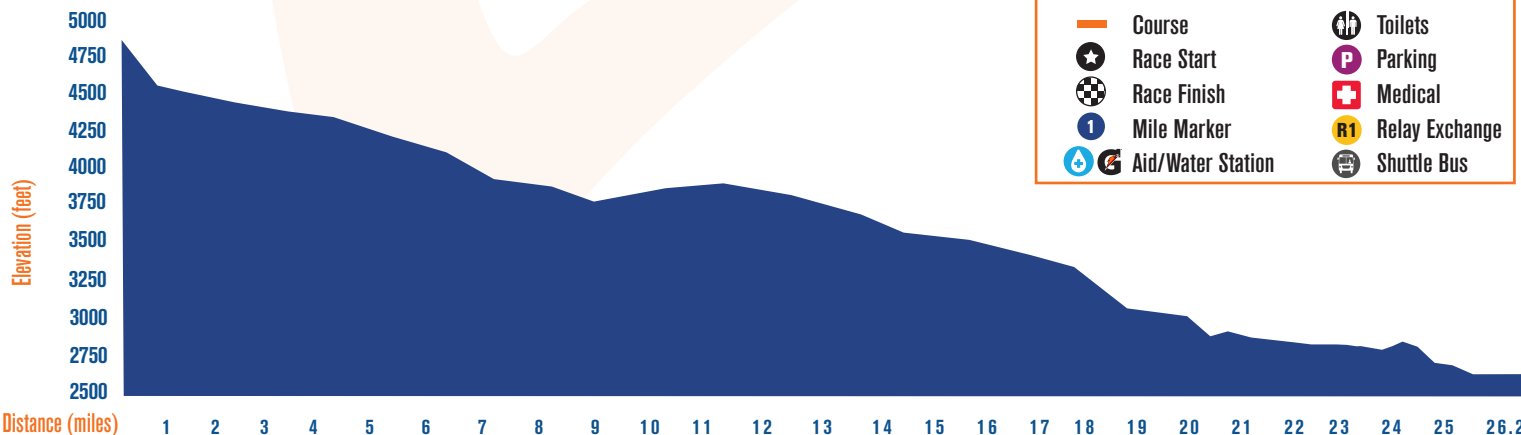
Start on Cody Loop Road and turn right onto Mt. Lemmon Hwy for a short out and back section. Continue on Mt. Lemmon Hwy and then stay left onto American Ave until Highway #77. Turn left on to Hwy #77 until you reach Biosphere Rd. Turn left onto Biosphere Road until you reach the turnaround. Continue back on Biospher Rd. to Highway #77, turn left and follow for about 10 miles until Hawser. Turn left onto Hawser, then turn right and run behind the Basha's supermarket. From there turn left onto Golder Ranch Drive, and then left onto N. Twin Lakes Drive before turning right onto Hawser. Then right onto Coronado Forest Drive and then right back onto Golder Ranch Drive before taking a right into the Fire Station.

For the safety of all competitors please stay inside of the safety cones at all times. Participants running outside of the cones and into oncoming traffic will be disqualified.



AID STATIONS	
START	#9 - (16.7mi)
#1 - (2.4mi)	#10 - (18.9mi)
#2 - (3.9mi)	#11 - (19.9 mi)
#3 - (5.8mi)	#12 - (21.0mi)
#4 - (7.4mi)	#13 - (21.9mi)
#5 - (10.3mi)	#14 - (22.9mi)
#6 - (11.6mi)	#15 - (24.0mi)
#7 - (12.9mi)	#16 - (25.1mi)
#8 - (15.0mi)	FINISH

COURSE ELEVATIONS



MAP LEGEND

- Course
- Race Start
- Race Finish
- Mile Marker
- Aid/Water Station
- Toilets
- Parking
- Medical
- Relay Exchange
- Shuttle Bus

