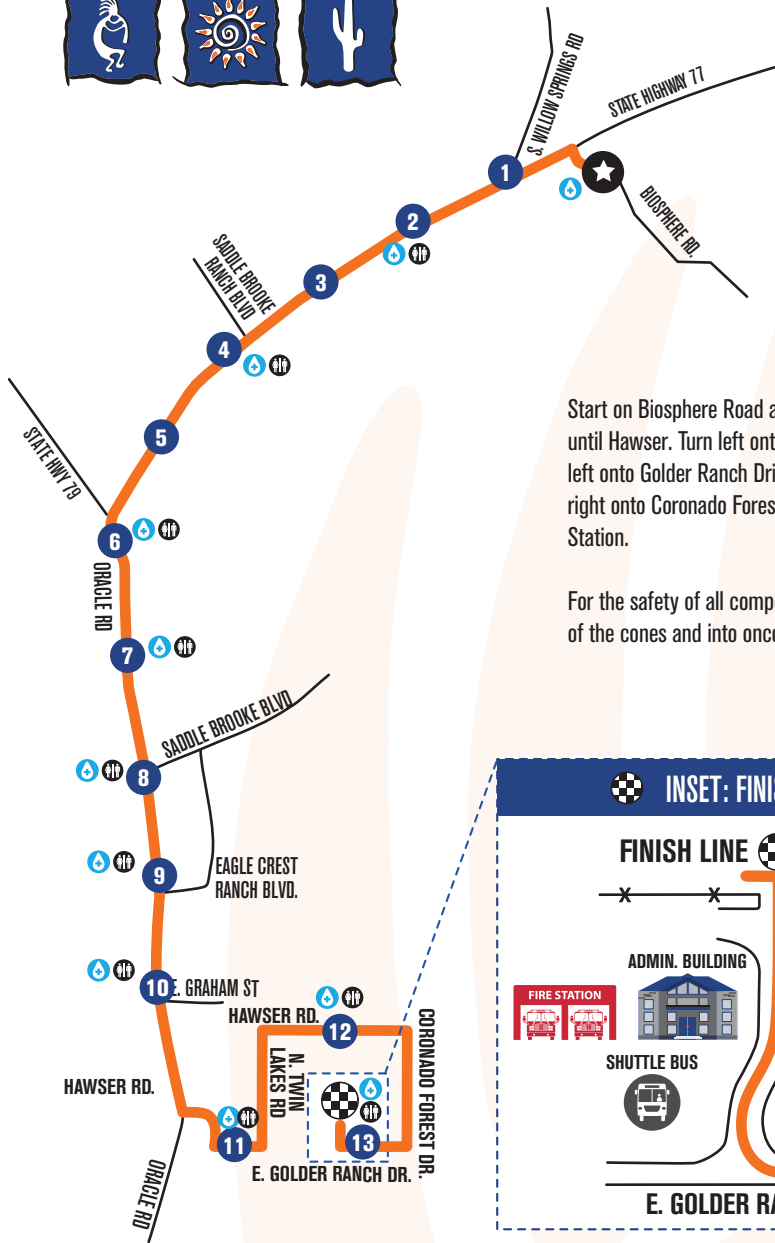


# DAMASCUS BAKERIES TUCSON HALF MARATHON

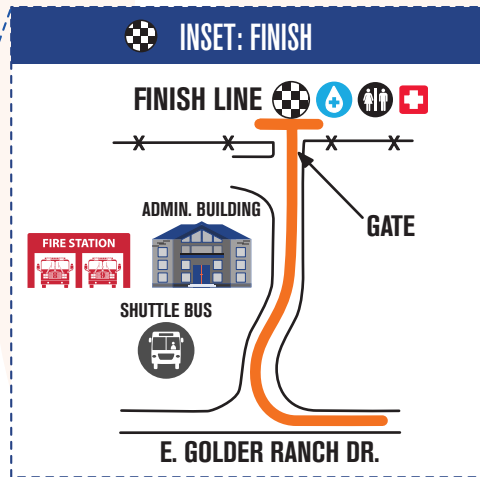
## COURSE MAP



### HALF MARATHON DESCRIPTION

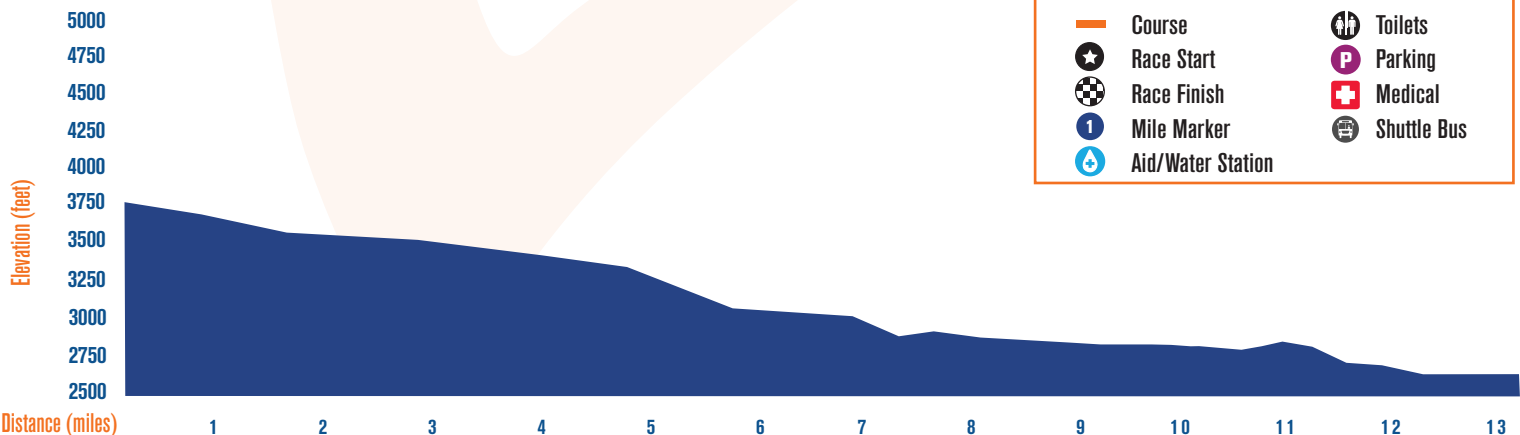
Start on Biosphere Road and turn left onto Oracle Road/Highway #77, turn left and follow for about 10 miles until Hawser. Turn left onto Hawser, then turn right and run behind the Basha's supermarket. From there turn left onto Golder Ranch Drive, and then left onto N. Twin Lakes Drive before turning right onto Hawser. Then right onto Coronado Forest Drive and then right back onto Golder Ranch Drive before taking a right into the Fire Station.

For the safety of all competitors please stay inside of the safety cones at all times. Participants running outside of the cones and into oncoming traffic will be disqualified.



AID STATIONS	
START	
#1 - (2.2mi)	#6 - (8.8mi)
#2 - (3.8mi)	#7 - (9.8mi)
#3 - (5.8mi)	#8 - (10.9mi)
#4 - (6.9mi)	#9 - (12.0mi)
#5 - (7.9mi)	FINISH

### COURSE ELEVATIONS



### MAP LEGEND

- Course
- Race Start
- Race Finish
- Mile Marker
- Aid/Water Station
- Toilets
- Parking
- Medical
- Shuttle Bus